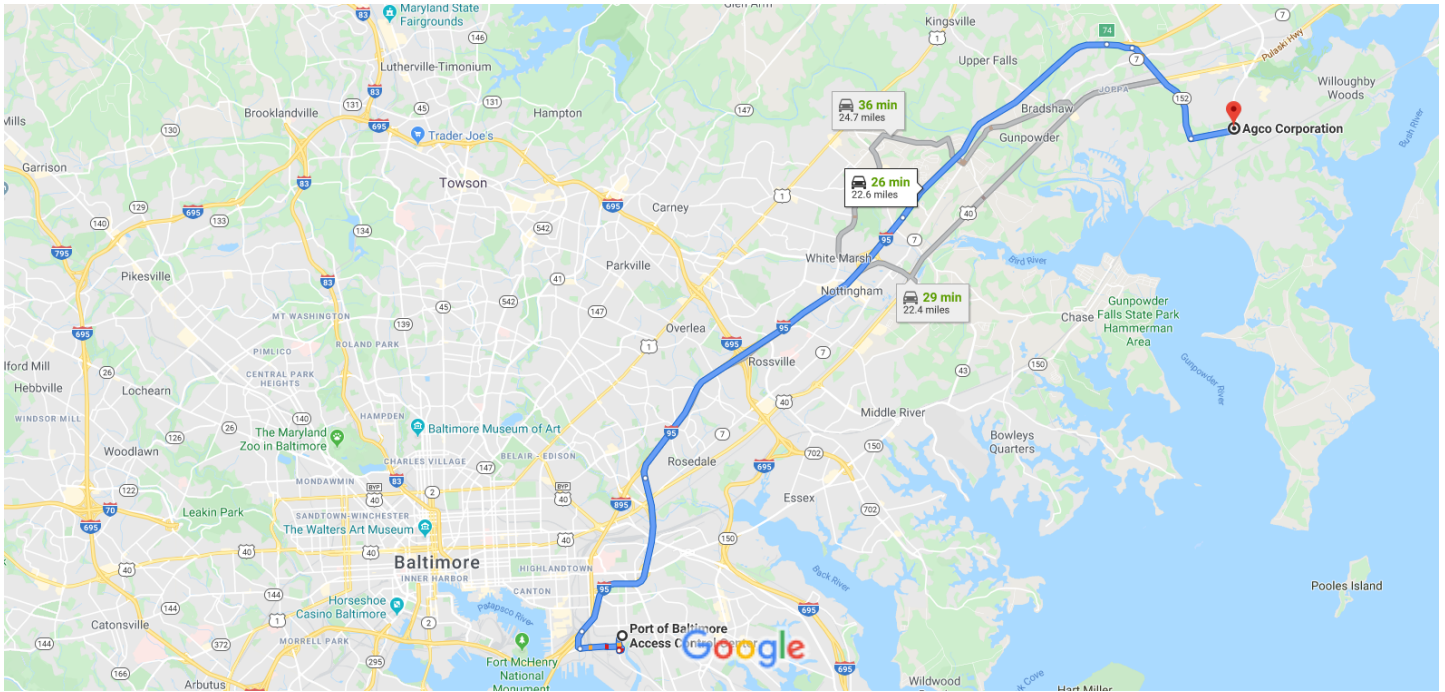




# Port of Baltimore Access Control Center to Agco Corporation

Drive 22.6 miles, 26 min



Map data ©2020 Google 2 mi

## Port of Baltimore Access Control Center



2001 Broening Hwy Broening Hwy, Baltimore, MD 21224

### Get on I-95 N from Keith Ave


- 5 min (1.7 mi)
- ↑ 1. Head west toward Broening Hwy  
341 ft
- ➡ 2. Turn right toward Broening Hwy  
157 ft
- ↶ 3. Turn left at the 1st cross street onto Broening Hwy  
0.2 mi
- ↶ 4. Turn left onto Keith Ave  
0.9 mi
- ⤴ 5. Use the right lane to take the Interstate 95 N ramp  
0.4 mi

### Take I-95 Express Toll and I-95 N to MD-152 S/Mountain Rd in Abingdon. Take exit 74 from I-95 N


- 16 min (17.7 mi)
- ⤴ 6. Merge onto I-95 N  
3.9 mi

-  7. Keep left at the fork to continue on I-95 Express  
Toll, follow signs for I-95 N  
 Toll road  

---

 7.6 mi
-  8. Merge onto I-95 N  

---

 5.6 mi
-  9. Take exit 74 for MD-152 toward  
Joppatowne/Fallston  



---

 0.5 mi



### Continue on MD-152 S. Drive to Trimble Rd in Edgewood

---

 6 min (3.2 mi)

-  10. Turn right onto MD-152 S/Mountain Rd  
 Continue to follow MD-152 S  

---

 2.3 mi
-  11. Turn left onto Trimble Rd  
 Destination will be on the left  

---

 0.9 mi

## Agco Corporation

1704 Trimble Rd, Edgewood, MD 21040

These directions are for planning purposes only. You may find that construction projects, traffic, weather, or other events may cause conditions to differ from the map results, and you should plan your route accordingly. You must obey all signs or notices regarding your route.