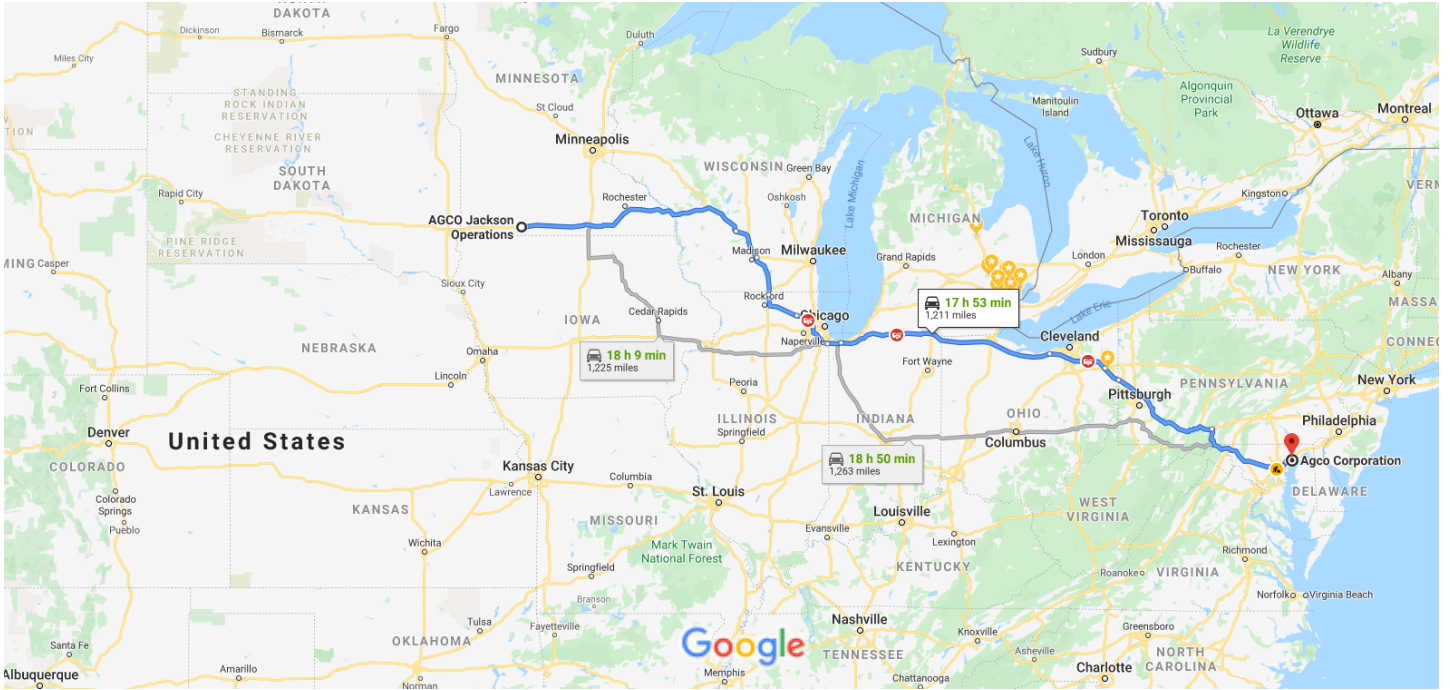







AGCO Jackson Operations to Agco Corporation

Drive 1,211 miles, 17 h 53 min



Map data ©2020 Google, INEGI 100 mi

 via I-90 E and I-80 E **17 h 53 min**
 Fastest route, the usual traffic 1,211 miles
 This route has tolls.
 Your destination is in a different time zone.

 via I-80 E **18 h 9 min**
 1,225 miles

 via I-90 E and I-70 E **18 h 50 min**
 1,263 miles

Explore Agco Corporation



Restaurants



Hotels



Gas stations



Parking Lots



More